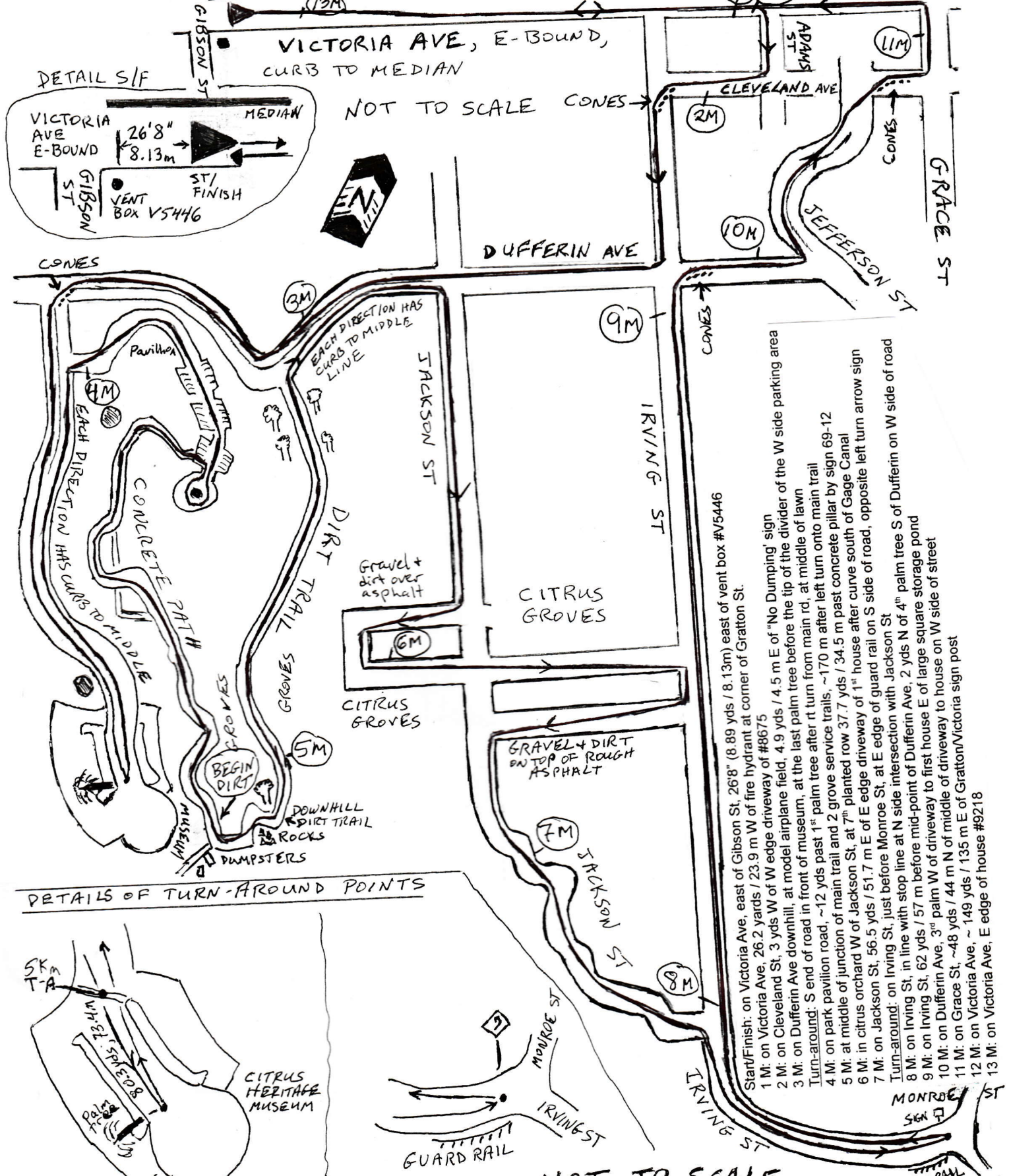
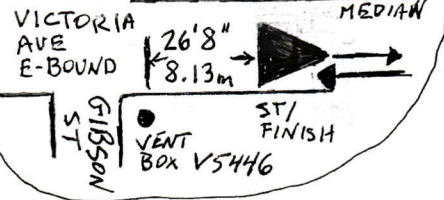


CITRUS HERITAGE HALF MARATHON, RIVERSIDE, CA

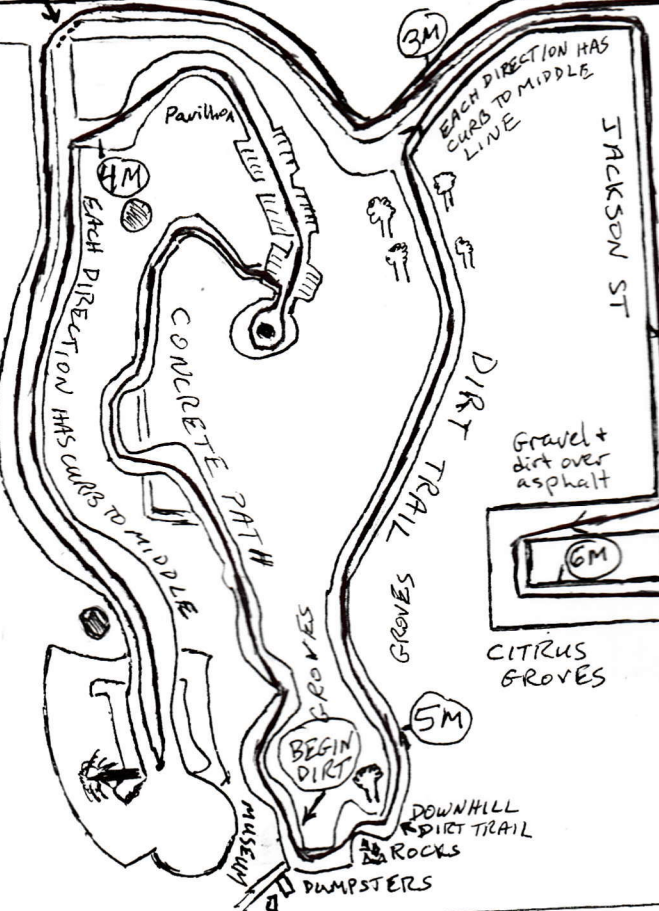


DETAIL S/F

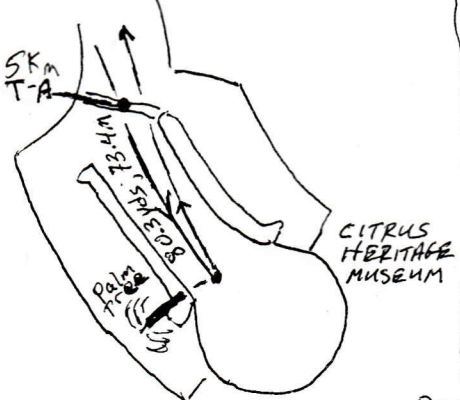


NOT TO SCALE CONES

CONES



DETAILS OF TURN-AROUND POINTS



RON GRAYSON 12/14

NOT TO SCALE

Start/Finish: on Victoria Ave, east of Gibson St, 268' (8.89 yds / 8.13m) east of vent box #V5446

- 1 M: on Victoria Ave, 26.2 yards / 23.9 m W of fire hydrant at corner of Gratton St.
- 2 M: on Cleveland Ave, 3 yds W of W edge driveway of #8675
- 3 M: on Dufferin Ave downhill, at model airplane field, 4.9 yds / 4.5 m E of "No Dumping" sign
- Turn-around: S end of road in front of museum, at the last palm tree before the tip of the divider of the W side parking area
- 4 M: on park pavilion road, ~12 yds past 1st palm tree after it turn from main rd, at middle of lawn
- 5 M: at middle of junction of main trail and 2 grove service trails, ~170 m after left turn onto main trail
- 6 M: in citrus orchard W of Jackson St, at 7th planted row 37.7 yds / 34.5 m past concrete pillar by sign 69-12
- 7 M: on Jackson St, 56.5 yds / 51.7 m E of E edge driveway of 1st house after curve south of Gage Canal
- Turn-around: on Irving St, just before Monroe St, at E edge of guard rail on S side of road, opposite left turn arrow sign
- 8 M: on Irving St, in line with stop line at N side intersection with Jackson St
- 9 M: on Irving St, 62 yds / 57 m before mid-point of Dufferin Ave, 2 yds N of 4th palm tree S of Dufferin on W side of road
- 10 M: on Dufferin Ave, 3rd palm W of driveway to first house E of large square storage pond
- 11 M: on Grace St, ~48 yds / 44 m N of middle of driveway to house on W side of street
- 12 M: on Victoria Ave, ~149 yds / 135 m E of Gratton/Victoria sign post
- 13 M: on Victoria Ave, E edge of house #9218